

# New Bedford State Pier Use Study

July 1, 2025

 MassDevelopment

utile



# State Pier Images



Aerial view of the State Pier



View of a cargo ship along the East Wharf



Aerial view looking West



View from the Whaling Museum



# Existing and Proposed Uses

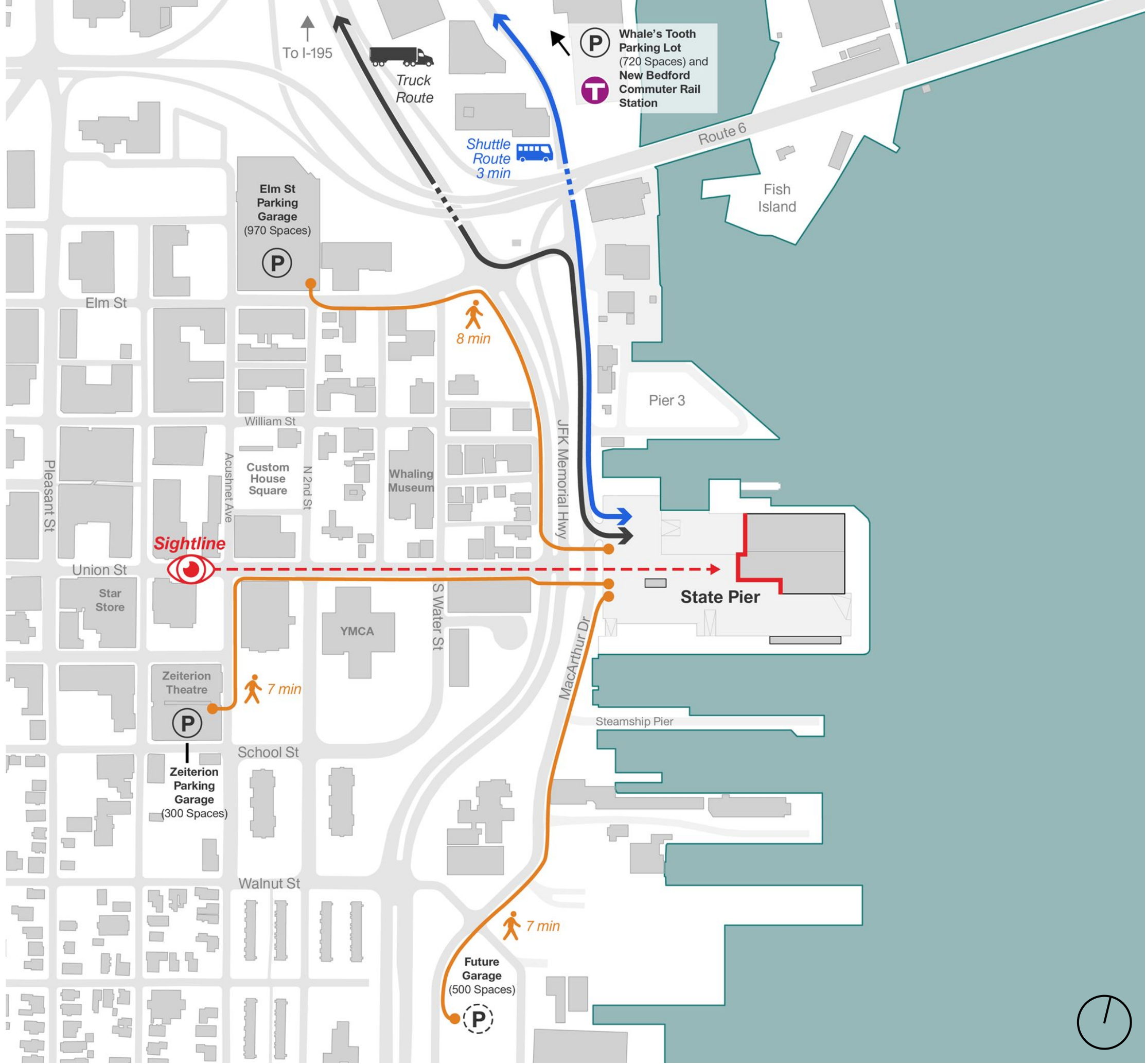
Existing Uses
American Cruise Line
Buildings No.1 (Dry Storage) & No.2 (Cold Storage)
Cargo Operations
Ferry Terminals (Cuttyhunk & SeaStreak)
Fishing and Transient Vessels
Massachusetts Environmental Police
Massachusetts State Police
Pier Oil
Schooner <i>Ernestina-Morrissey</i>
Seaport Economic Council
Tonnessen Park

Proposed Uses (Out of 7 RFP Proposals)		
	Proponent	Proposed Use
1	American Cruise Lines	Cruise Terminal and Park
2	BASE Seafoods	Seafood Auction, Seafood Market, and Fishing Heritage Center (FHC)
3	Cuttyhunk Ferry, Town of Gosnold, and Buzzards Bay Coalition	Cuttyhunk Ferry and <i>Ernestina-Morrissey</i> Visitor Pavilion + Vessel Operations Facility
4	Coast Line Transfer	Cargo/Offshore Wind (Building No.1) + Cold Storage (Building No.2)
5	NB Foss Marine Terminal	Offshore Wind & Training Facility (Building No.1)
6	SeaStreak	SeaStreak Ferry
7	Servedwell Hospitality	Restaurant at Southwest Corner
Other Expressions of Interest		
	MassCEC	Maker Space

# Project Goals and Assumptions

1. The State Pier is **not big enough** to accommodate all of the proposed uses.
2. The mix of uses on the pier should be **mutually compatible and beneficial**.
3. It is important to clearly **separate pedestrian and vehicular activity**.
4. The existing semi-trailer truck routes can be made **more efficient** to reclaim space for other uses.
5. **Shared and well-managed parking** can reduce the area needed for surface parking lots.
6. The State Pier should **complement the character** of downtown New Bedford.

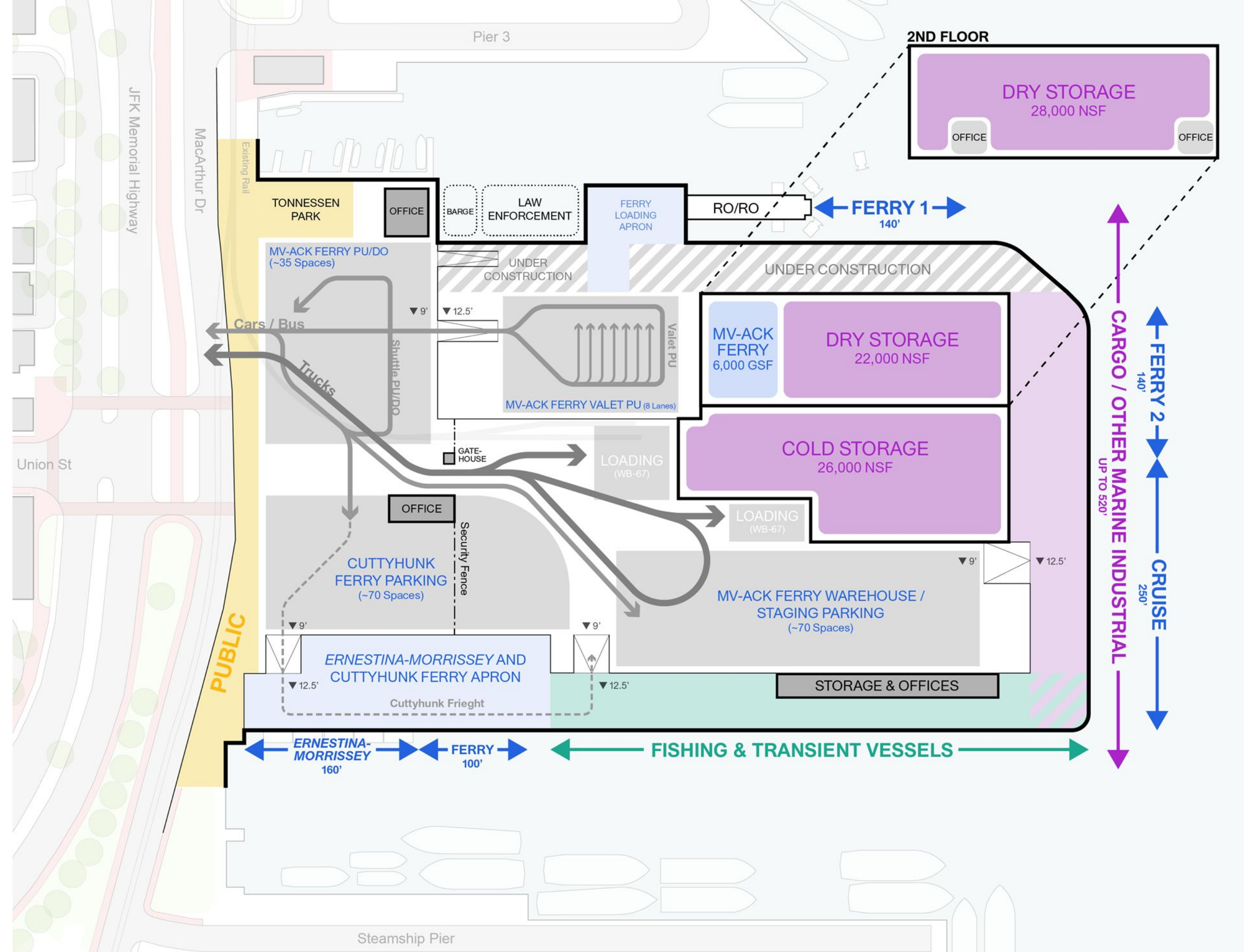
# Landside Site Access and Sightline



# Existing Conditions Diagram

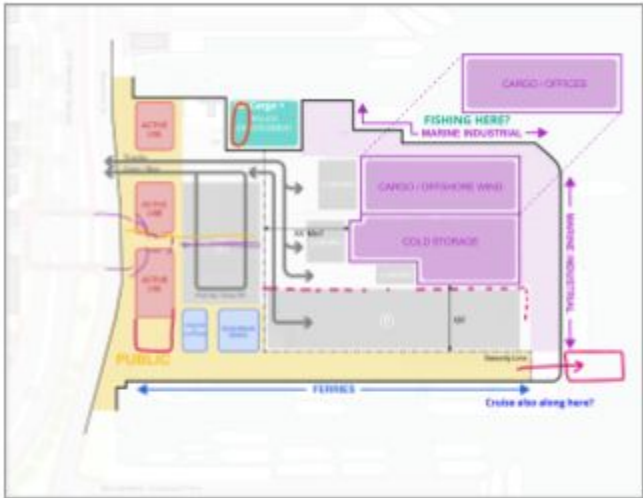
## Existing Uses

- American Cruise Line
- Cargo Operations
- *Ernestina-Morrissey*
- Ferry Terminals (Cuttyhunk & SeaStreak)
- Fishing and Transient Vessels
- Massachusetts Environmental Police
- Massachusetts State Police
- Pier Oil
- Seaport Economic Council
- Tonnessen Park

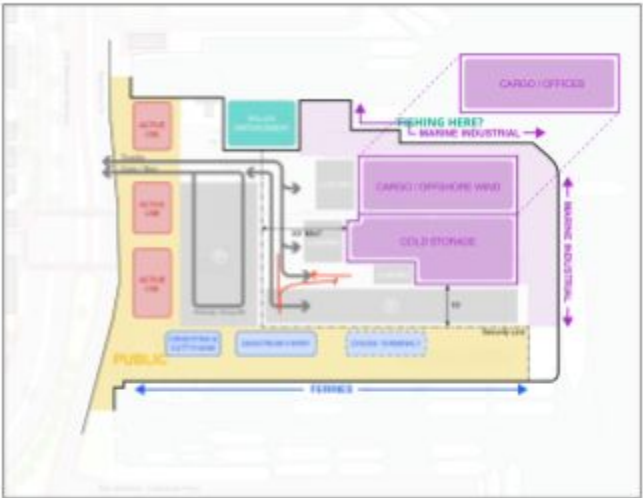




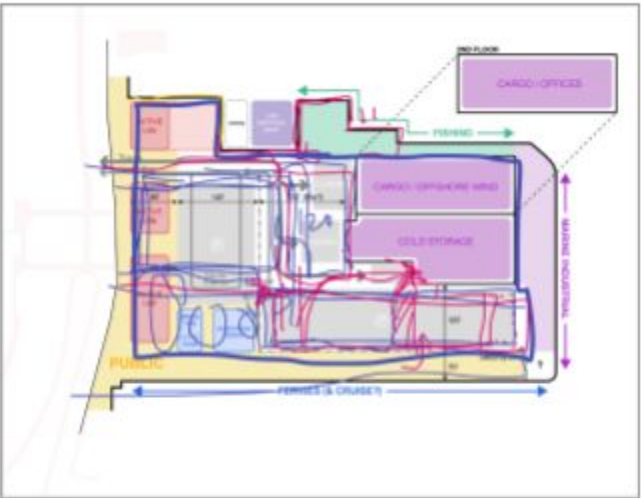
# Use Study Iterations since December 2024



2024-12-12



2024-12-12



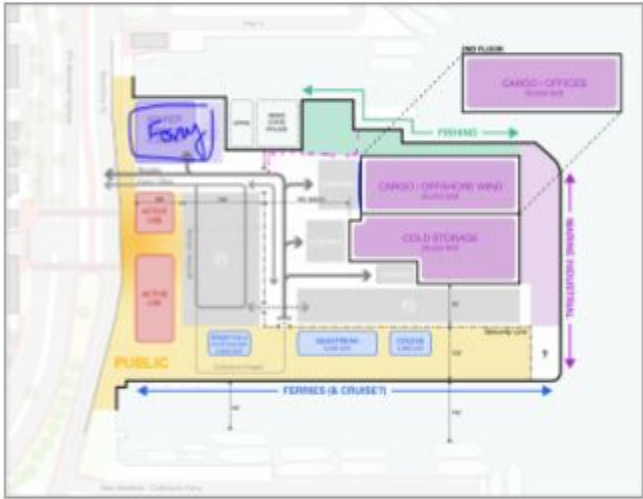
2024-12-16



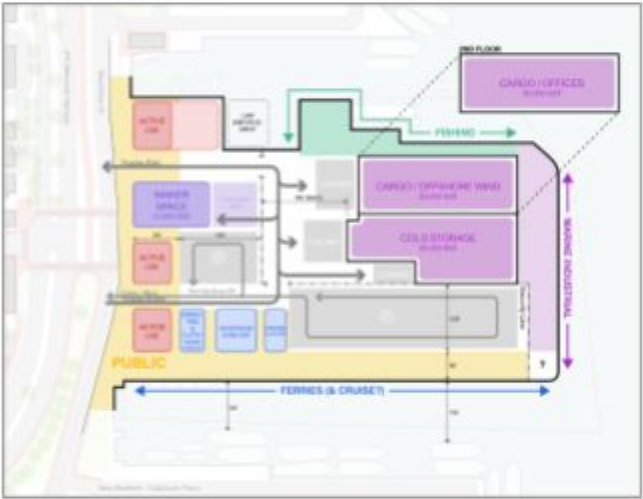
2024-12-16



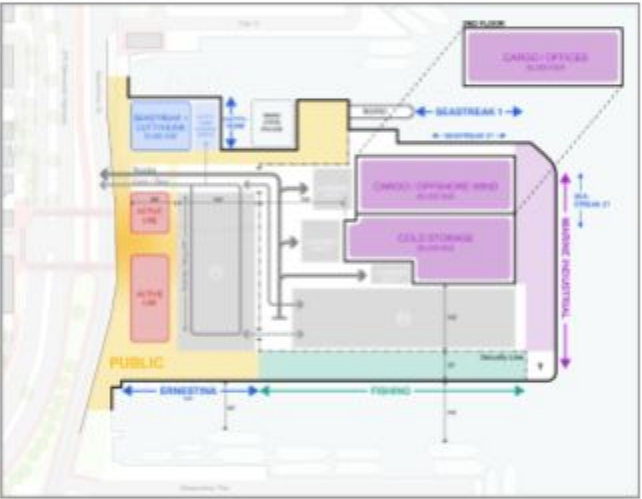
2024-12-18



2024-12-18



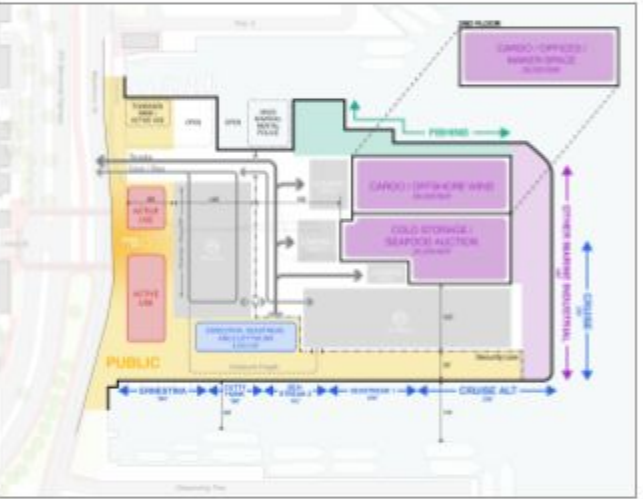
2024-12-18



2025-01-10



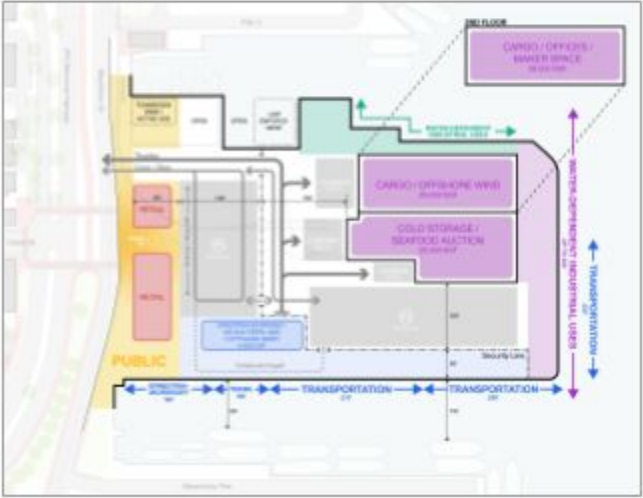
2025-01-10



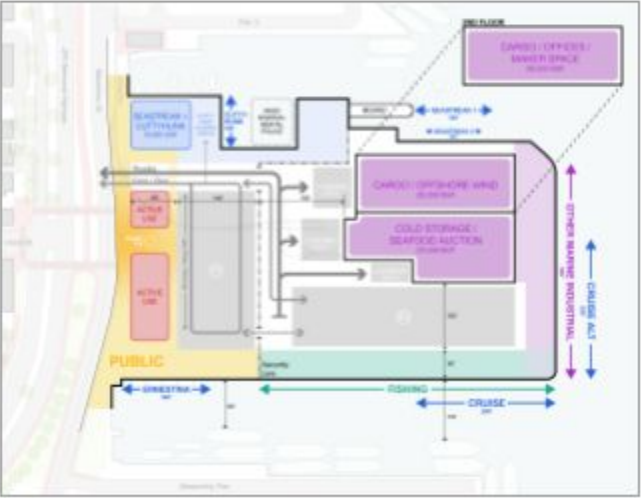
2025-02-06



2025-02-06



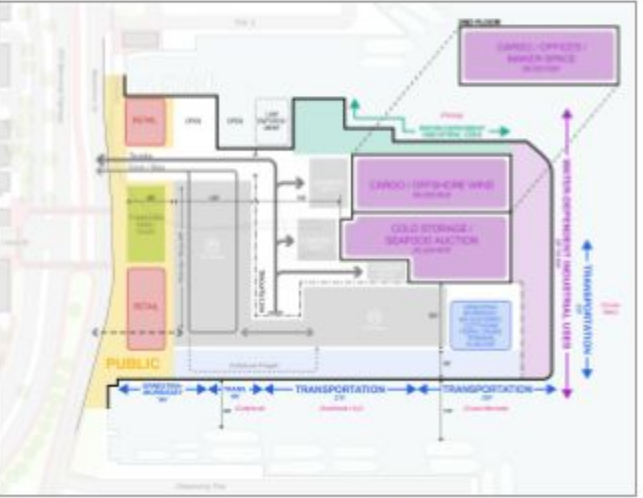
2025-03-03



2025-03-03



2025-04-07

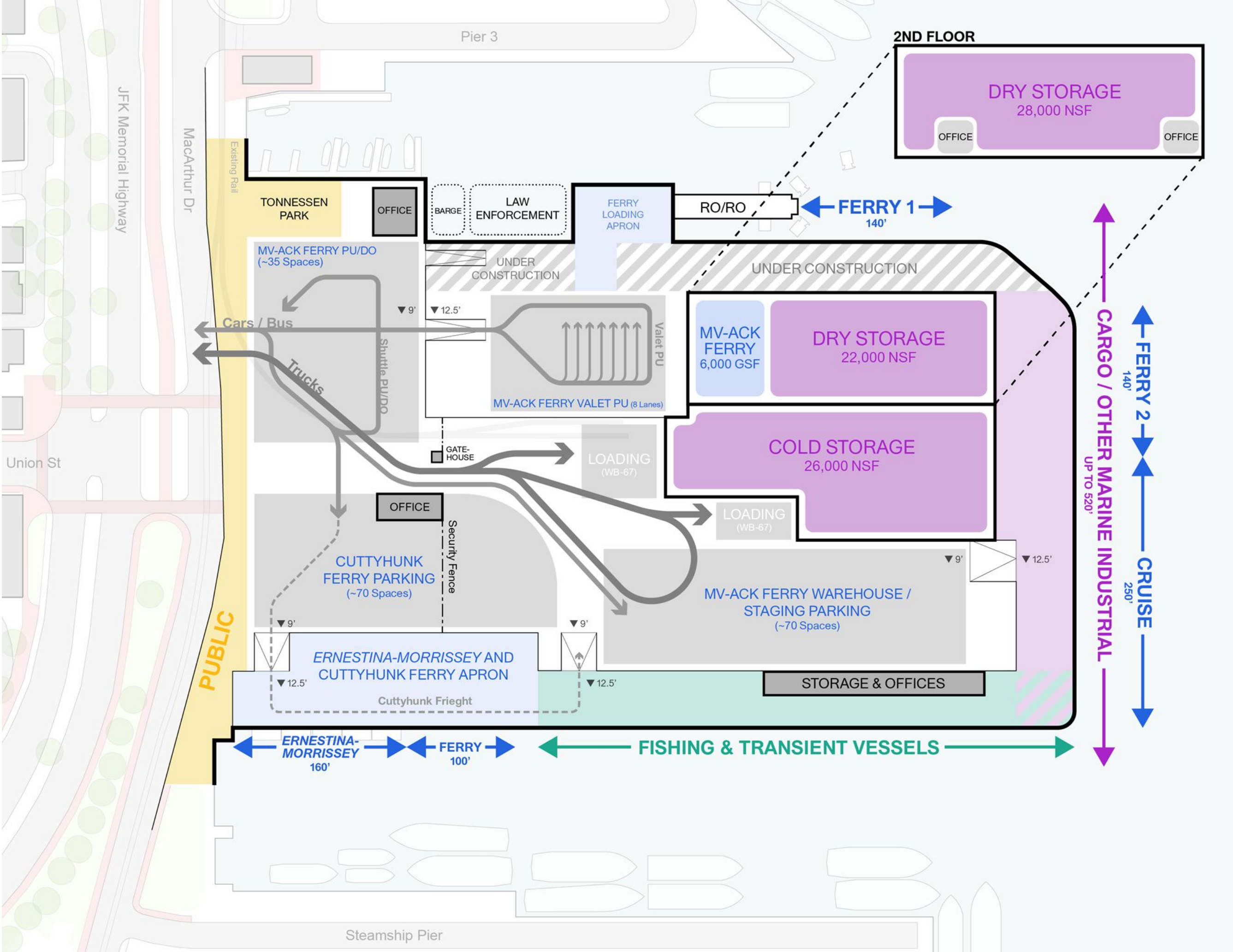


2025-04-07



# Existing Conditions Diagram

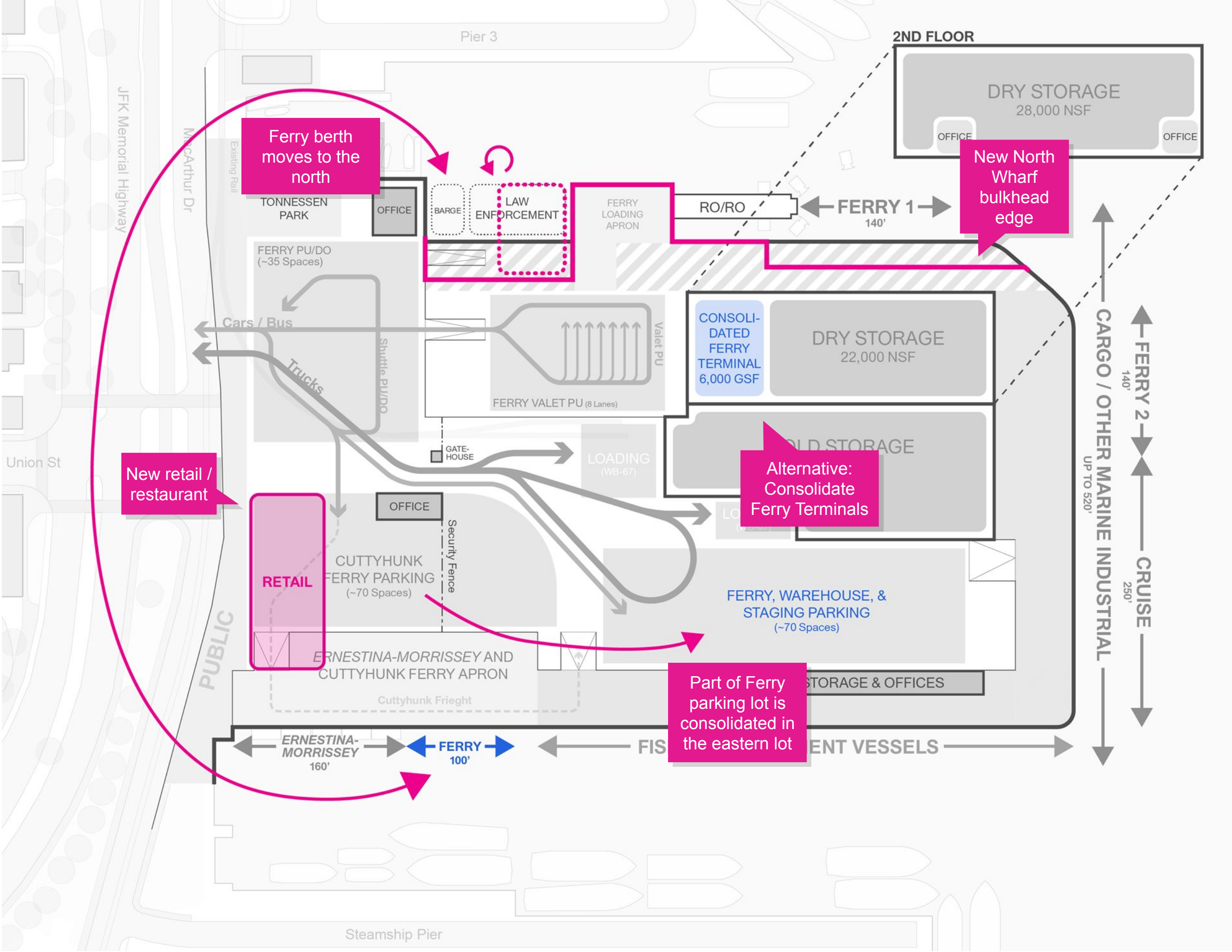
- Existing Uses**
- American Cruise Line
  - Cargo Operations
  - *Ernestina-Morrissey*
  - Ferry Terminals (Cuttyhunk & SeaStreak)
  - Fishing and Transient Vessels
  - Massachusetts Environmental Police
  - Massachusetts State Police
  - Pier Oil
  - Seaport Economic Council
  - Tonnessen Park





# Potential Near-Term Changes

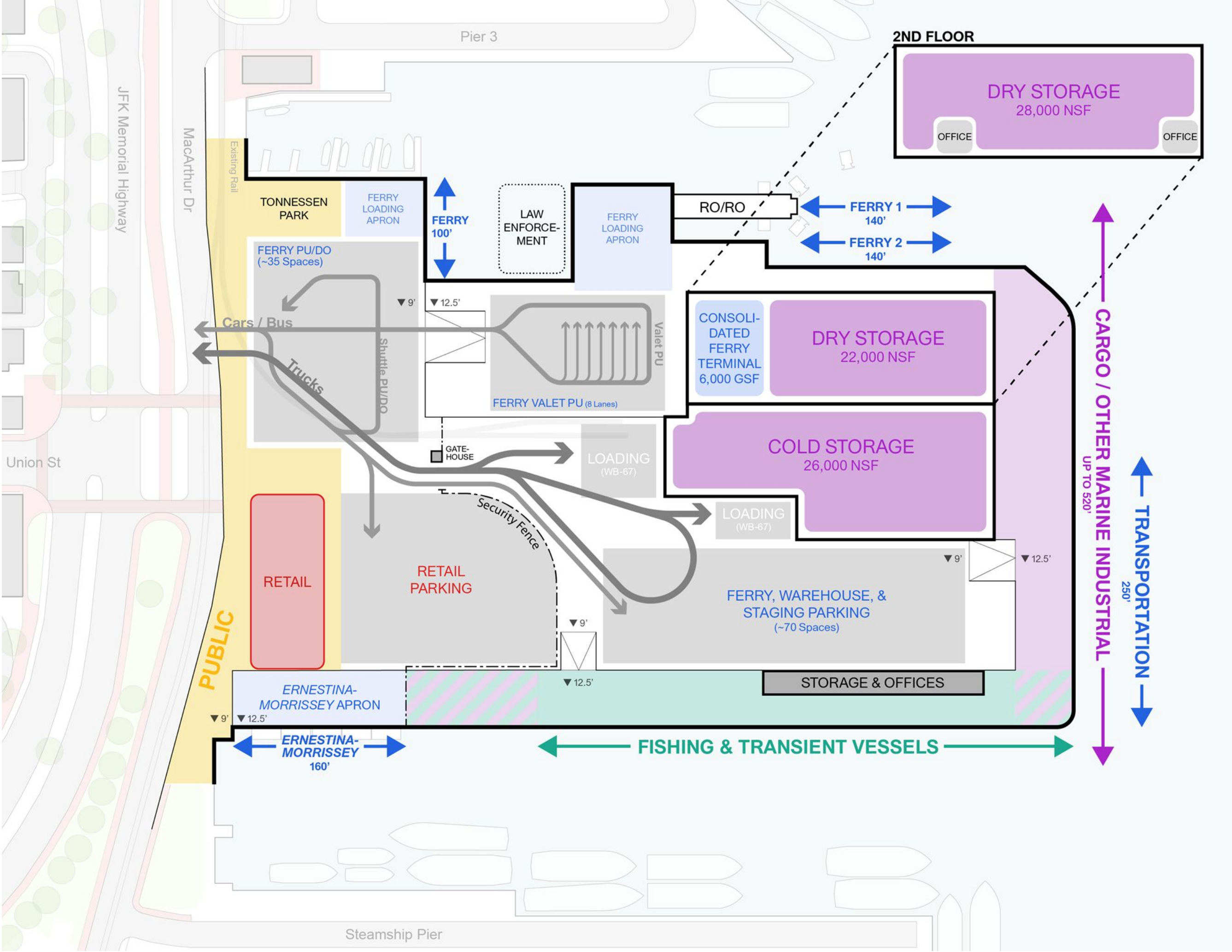
- Existing & Proposed Uses**
- American Cruise Line
  - Cargo Operations
  - *Ernestina-Morrissey*
  - Ferry Terminals (Cuttyhunk & SeaStreak)
  - Fishing and Transient Vessels
  - Massachusetts Environmental Police
  - Massachusetts State Police
  - Pier Oil
  - Seaport Economic Council
  - Tonnessen Park
  - + Retail / Restaurant





# Potential Near-Term Scenario

- Existing & Proposed Uses**
- American Cruise Line
  - Cargo Operations
  - *Ernestina-Morrissey*
  - Ferry Terminals (Cuttyhunk & SeaStreak)
  - Fishing and Transient Vessels
  - Massachusetts Environmental Police
  - Massachusetts State Police
  - Pier Oil
  - Seaport Economic Council
  - Tonnessen Park
  - Retail / Restaurant





# Potential Long-Term Scenario 1: Ferries at North Wharf

## Existing & Proposed Uses

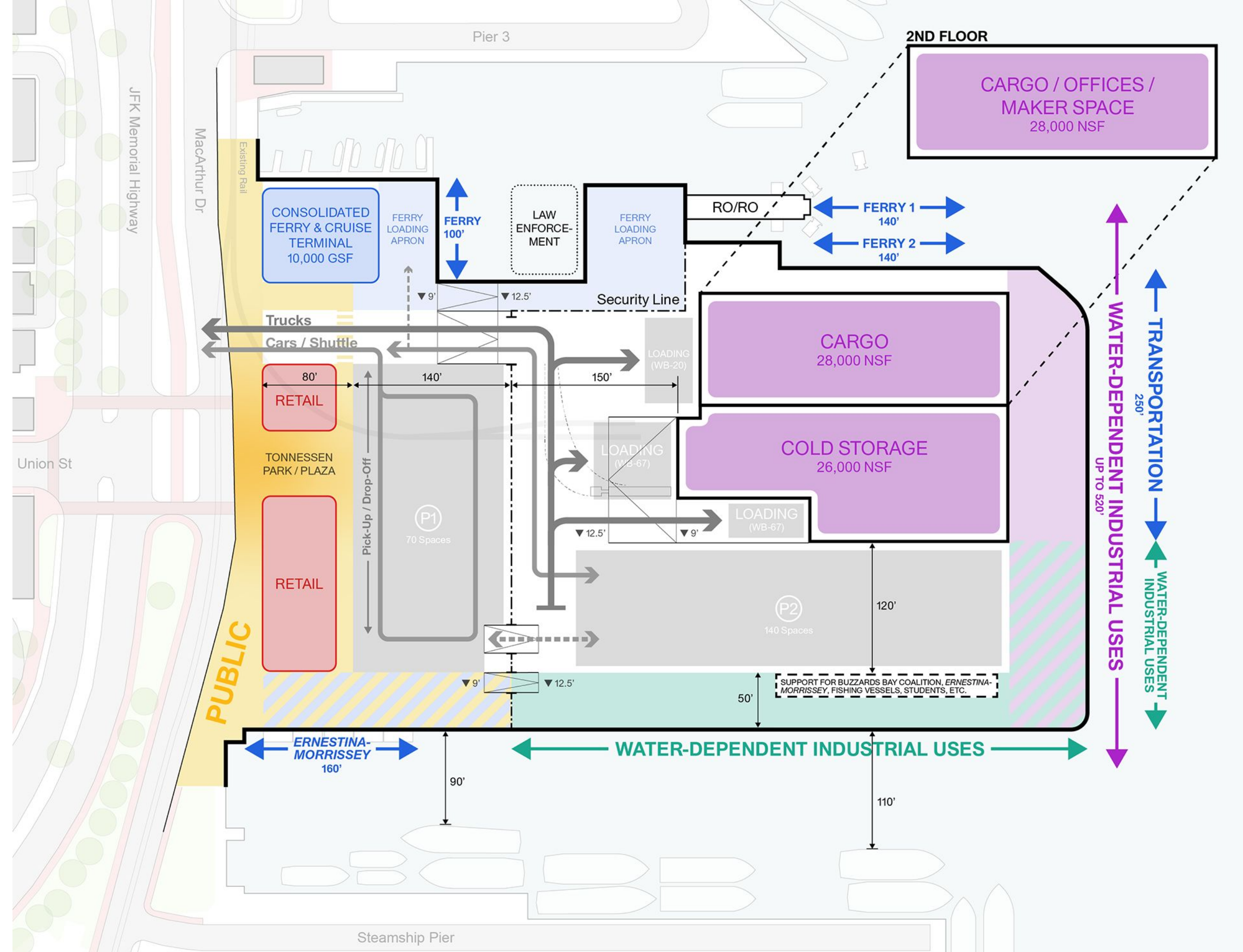
- Existing (excluding proposed below)
  - Buildings No.1, No.2, & Potentially No.6
  - Ernestina-Morrissey*
  - Fishing & Transient Vessels
  - Mass Environmental Police
  - Tonnessen Park (relocated on pier)
- Proposed (out of 7 RFP Proposals)
  - SeaStreak Ferry
  - Cuttyhunk Ferry
  - American Cruise Line
  - Restaurant (Servedwell or other)
  - + Additional Retail Building
  - + MassCEC Maker Space

## Pros

- Single curb cut minimizes sidewalk disruption
- Curb cut is located north of Union St crossing
- SeaStreak can continue using Ro/Ro
- Increased dockage for fishing vessels
- Efficient truck maneuverability

## Cons

- Single curb cut complicates car vs truck circulation
- Parking & Pick-up/Drop-off conflict with driveway
- Requires grading revisions for truck circulation





# Potential Long-Term Scenario 2: Ferries at South Wharf

## Existing & Proposed Uses

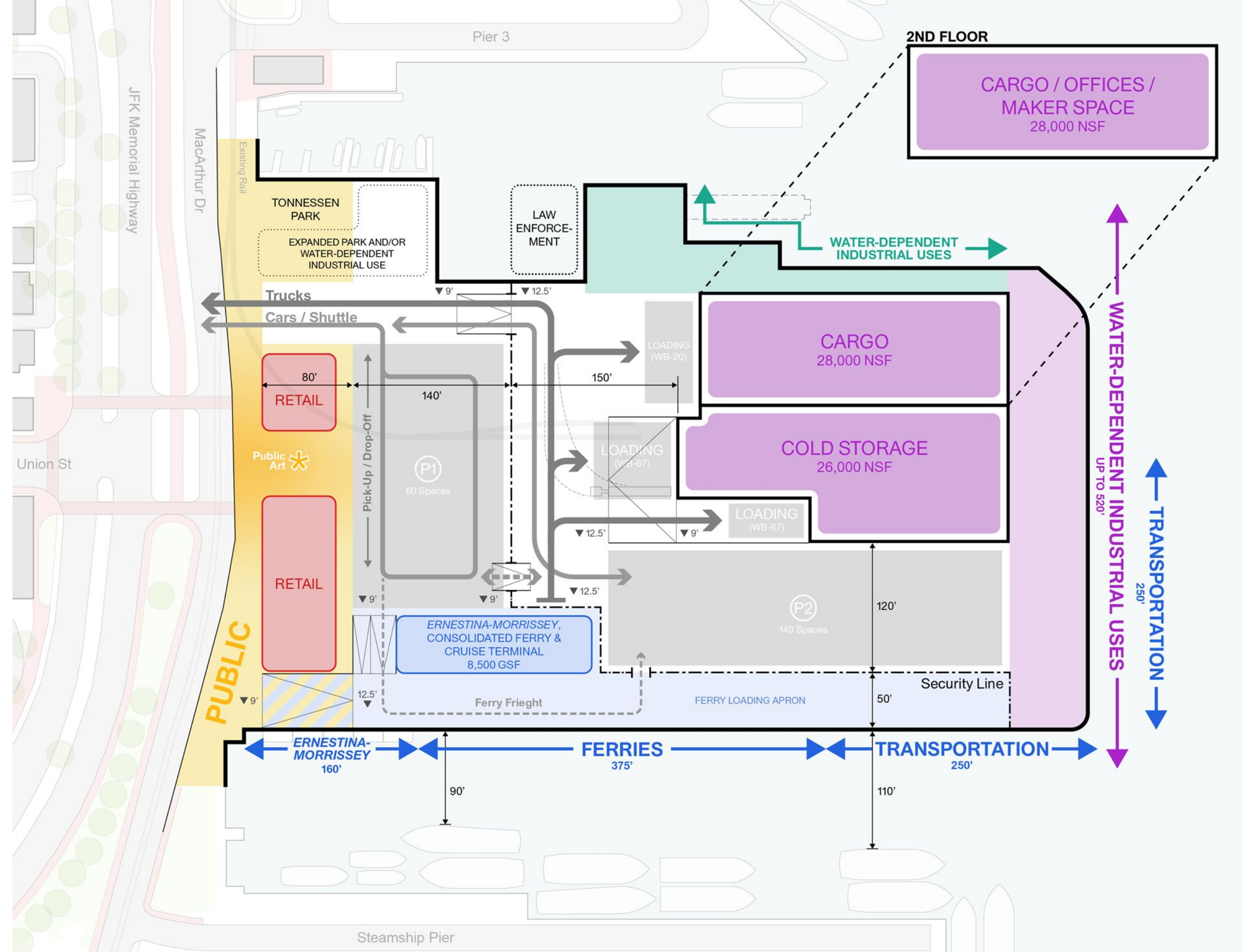
- Existing (excluding proposed below)
  - Buildings No.1, No.2, & Potentially No.6
  - Ernestina-Morrissey*
  - Fishing & Transient Vessels
  - Mass Environmental Police
  - Tonnessen Park
- Proposed (out of 7 RFP Proposals)
  - SeaStreak Ferry
  - Cuttyhunk Ferry
  - American Cruise Line
  - Restaurant (Servedwell or other)
  - + Additional Retail Building
  - + MassCEC Maker Space

## Pros

- Single curb cut minimizes sidewalk disruption
- Curb cut is located north of Union St crossing
- Increased dockage for fishing vessels
- Tonnessen Park can remain in current location
- Efficient truck maneuverability

## Cons

- Single curb cut complicates car vs truck circulation
- All ferries required to side-load passengers
- Requires grading revisions for truck circulation
- Requires removing the RO/RO





# Urban Design Vision

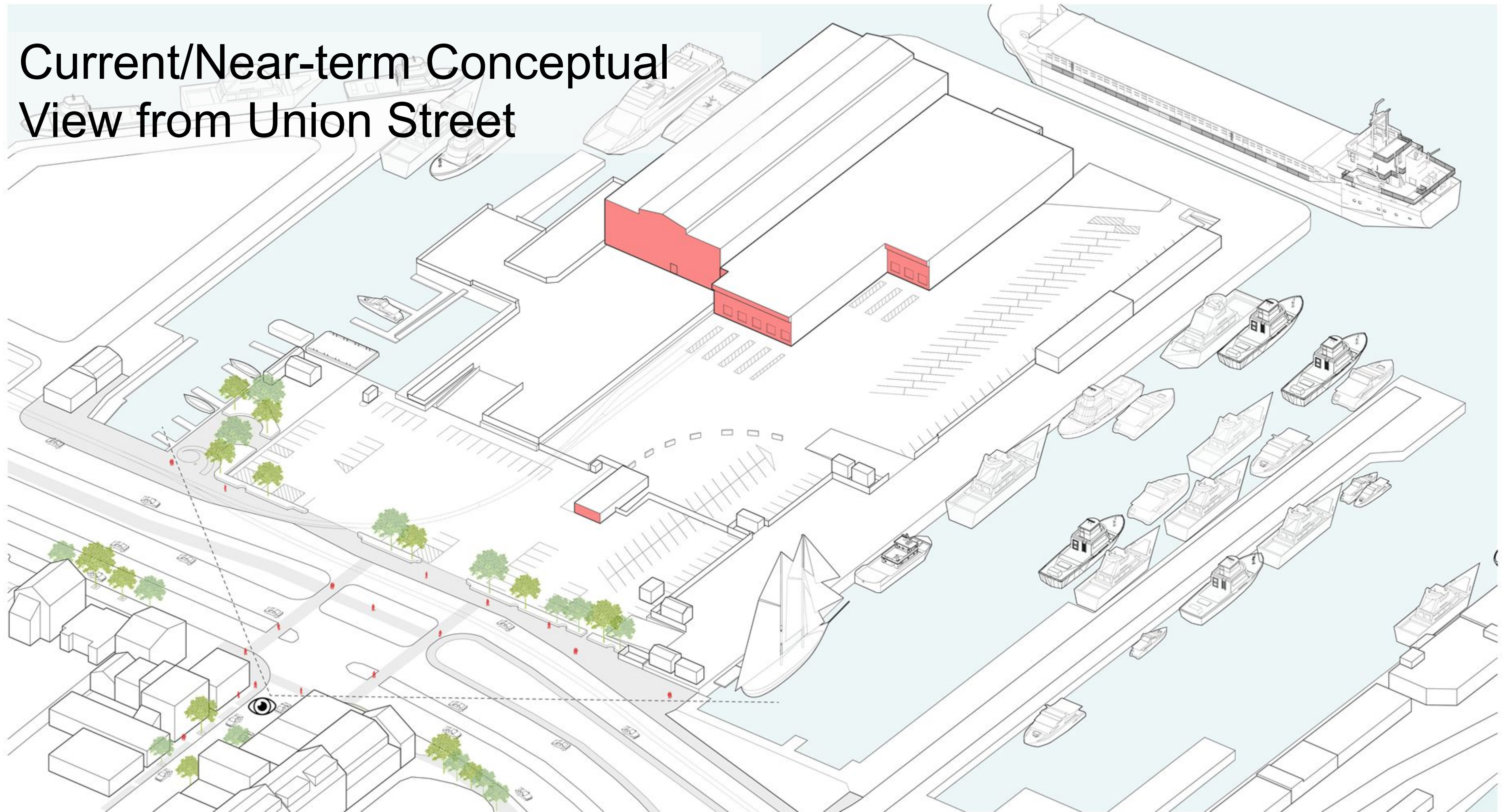


# Landside Site Access and Sightline



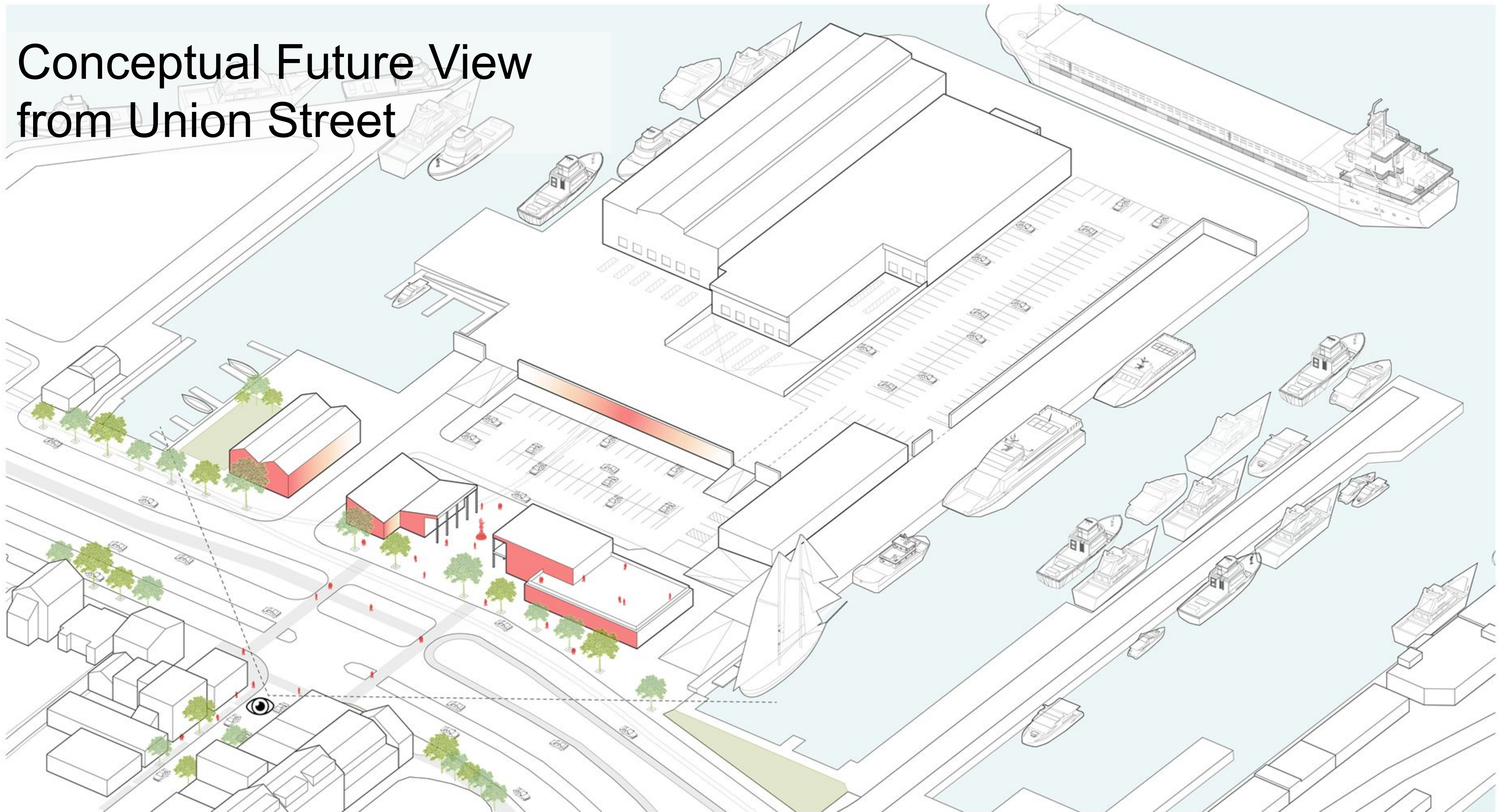


# Current/Near-term Conceptual View from Union Street





# Conceptual Future View from Union Street





# Conceptual Current View from Union Street





# Conceptual Future View from Union Street





An aerial photograph of a harbor area, likely New Bedford, showing a large pier with several boats docked. The pier has buildings with signs for "seastreak" and "NANTUCKET". There are many other boats in the water and on the pier, along with various industrial structures and parking lots. The text "Thank You!" is overlaid in the center.

# Thank You!



# Stay up to date with our project website!

Text YES to (508) 501-1192  
to receive updates!



NBSPinfo.com

Please submit all questions  
and comments on our  
website by **July 15th.**  
Thank you!